



# Nettleham Parish Council Annual Parish Meeting

Nettleham  
Neighbourhood Plan  
2024 Update





- **What is a Neighbourhood Plan?**
- **Nettleham Neighbourhood Plans**
- **The NNP Review Process**
- **Public Consultation**
- **Nettleham Issues**
- **Current situation**
- **Future & Adoption**

➤ **What is a Neighbourhood Plan?**

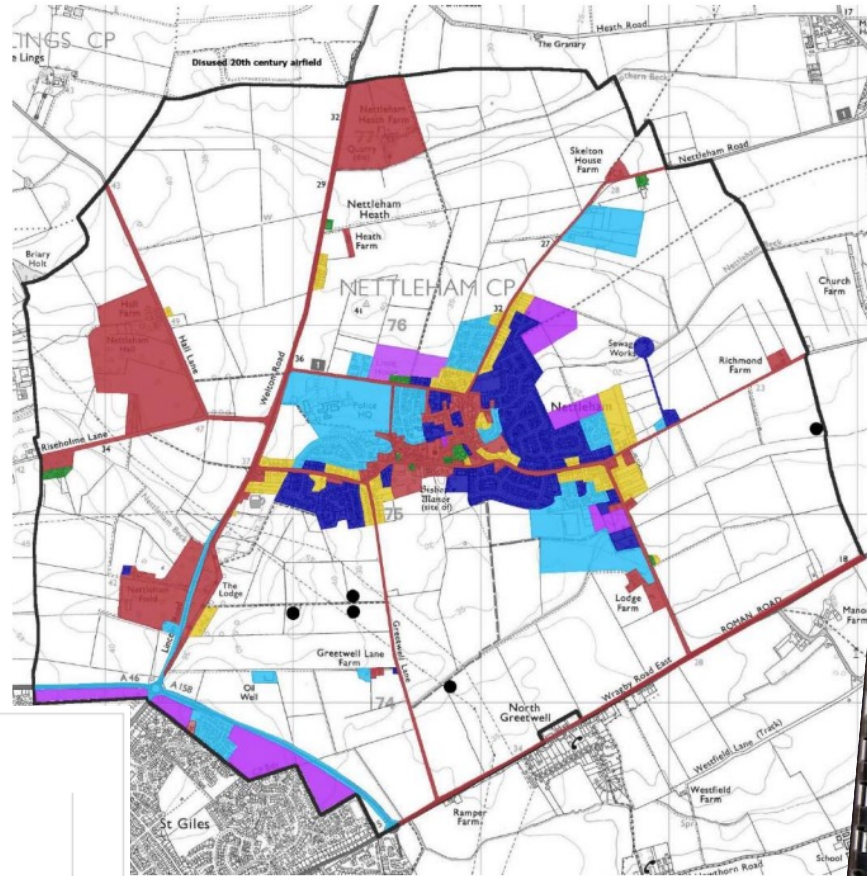
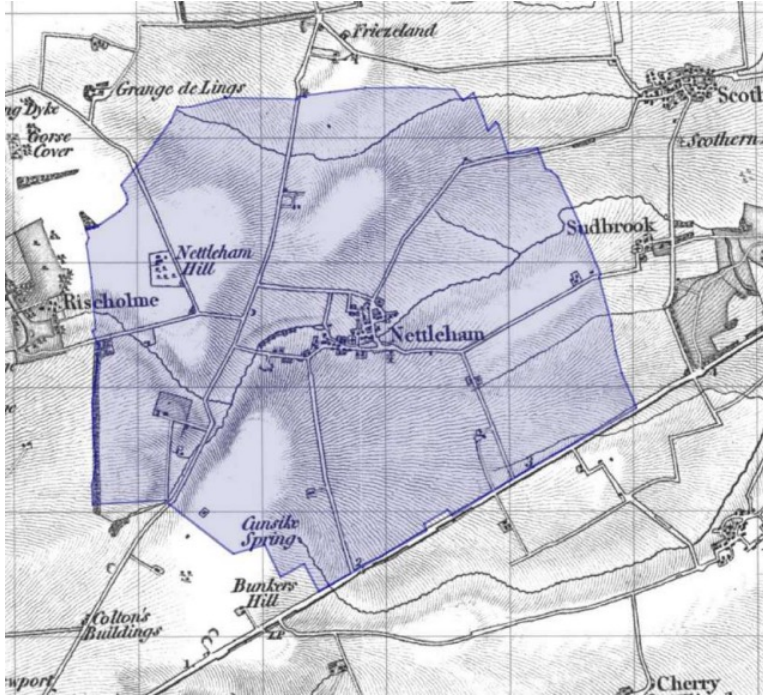


## **Planning Legislation**

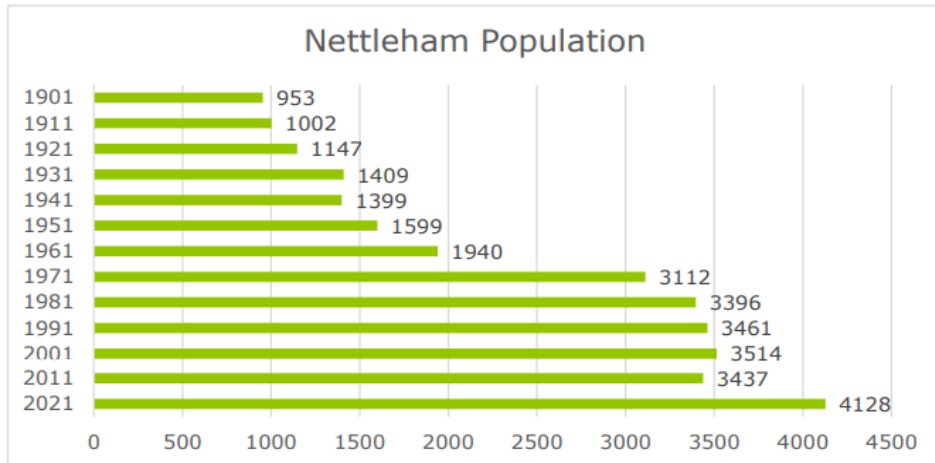
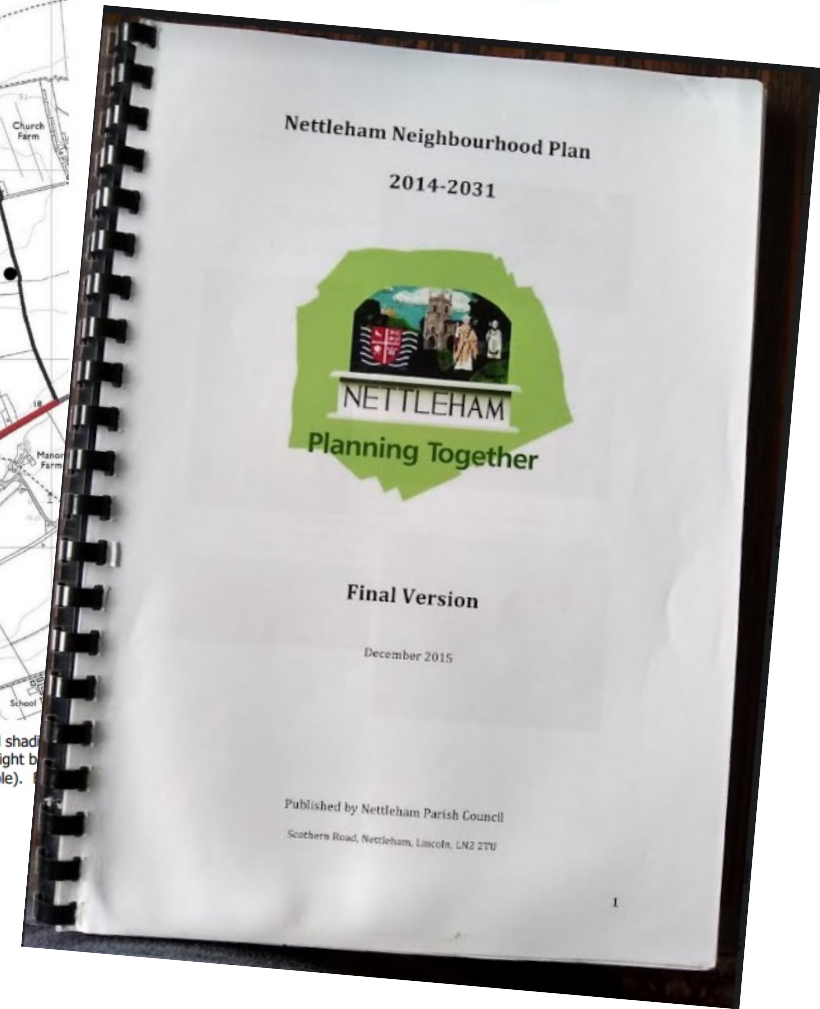
- **National Planning Policy Framework (NPPF)**
- **Central Lincolnshire Local Plan (CLLP)**
- **Neighbourhood Plan**



# ➤ Nettleham Neighbourhood Plans

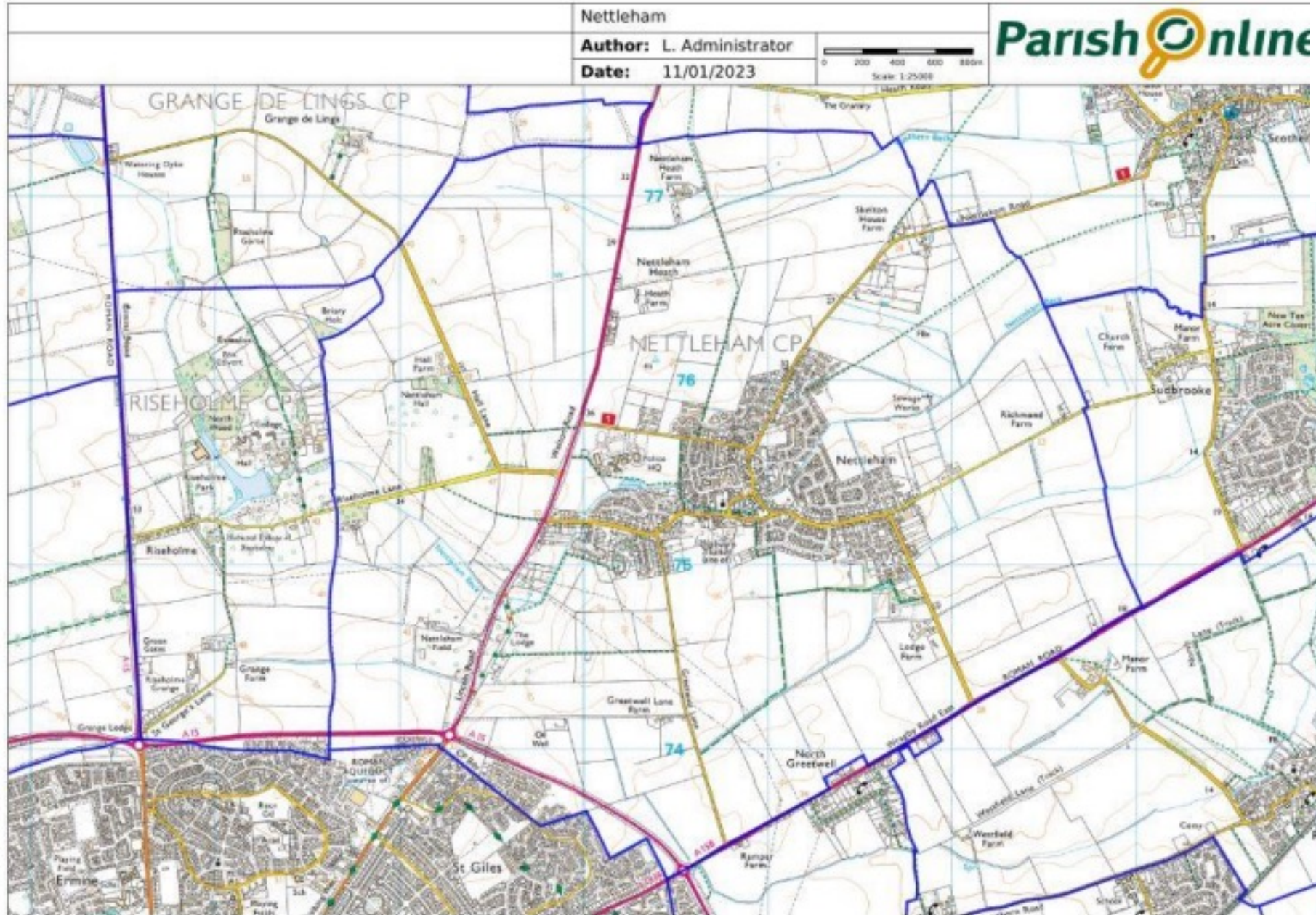


Development summary map for the Parish of Nettleham. Periods of development: Pre-1887 (red shaded areas shaded green); First half of the 20<sup>th</sup> century (yellow); 1950s-c.1970 (dark blue); Post-1970 (light blue). Purple shaded areas indicate land that has been recently completed, is ongoing, or land has been allocated for development (purple). Black dots indicate locations of pre-1887 farm buildings or structures that have been lost.



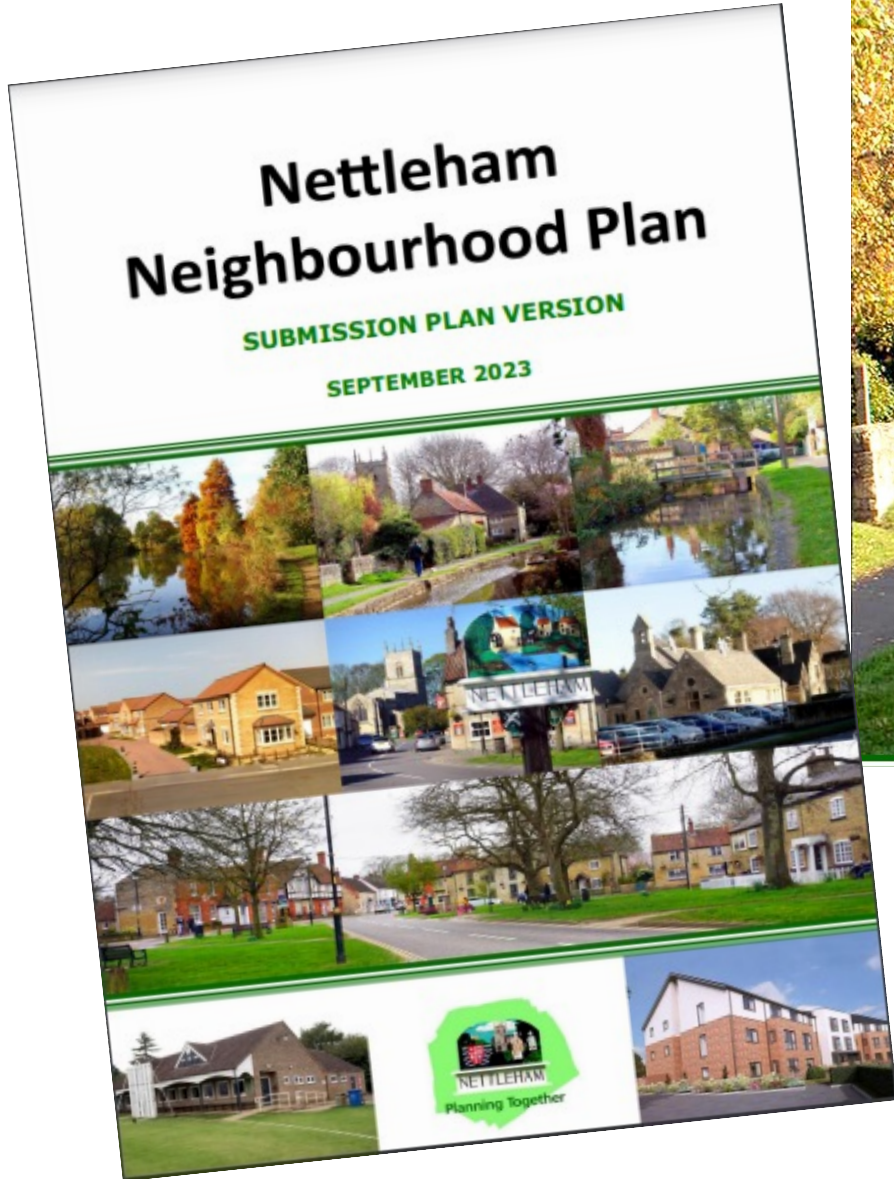


# ➤ Nettleham Neighbourhood Plans





# ➤ The NNP Review Process





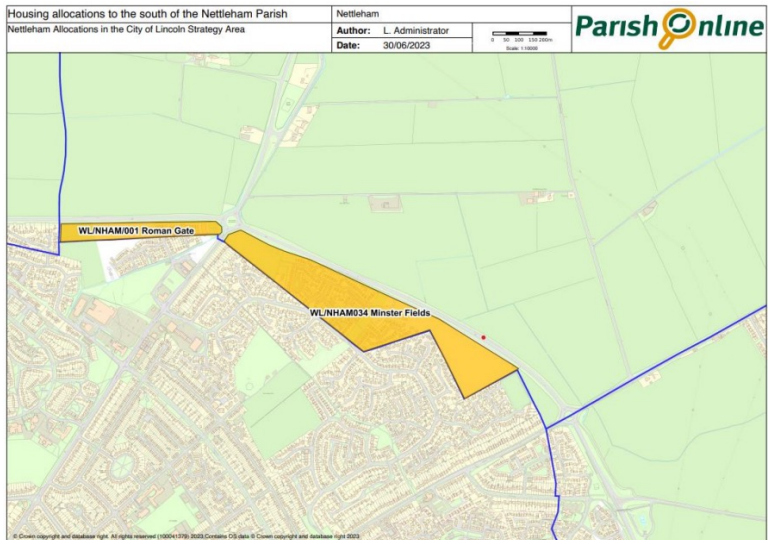
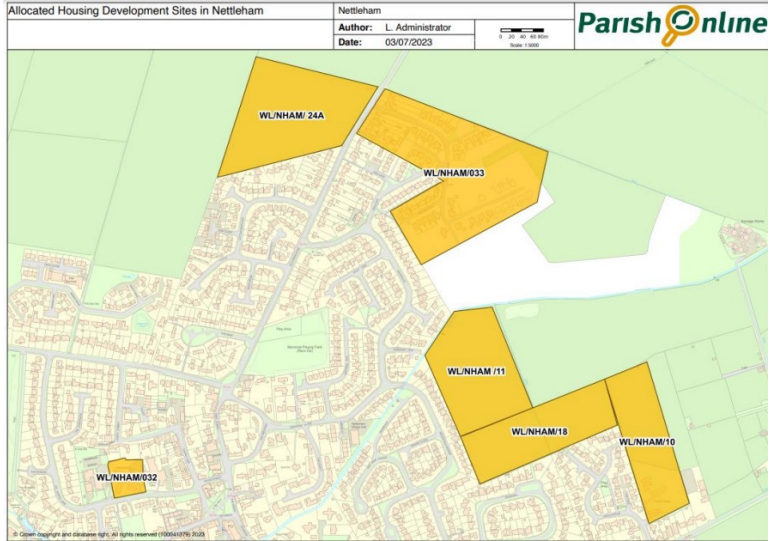
## ➤ Public Consultation



- Group constitution
- Public Meetings
- Public information displays & consultation
- Information leaflets
- Parish Council Website
- Surveys
- Nettleham Matters Articles
- Statutory Bodies & interested parties

A collage of various planning documents and leaflets. At the top left is a document titled "Design of New Development and Parish-wide Design Code Principles" with a sub-heading "Policy D3 – Development in keeping with local character". Below it is a survey form titled "YOUR FEEDBACK" with "Yes" and "No" options. To the right is a "Public Consultation 2022" document with a list of aims for the Nettleham Neighbourhood Plan Review. In the center is a large white document titled "Nettleham Neighbourhood Plan Schedule of Modifications" featuring a grid of local photographs. To the right of this is a map of the village. At the bottom is another document with the Nettleham logo and the text "NETTLEHAM Planning Together".

# ➤ Nettleham Issues





➤ **Current situation**

➤ **Submission version**

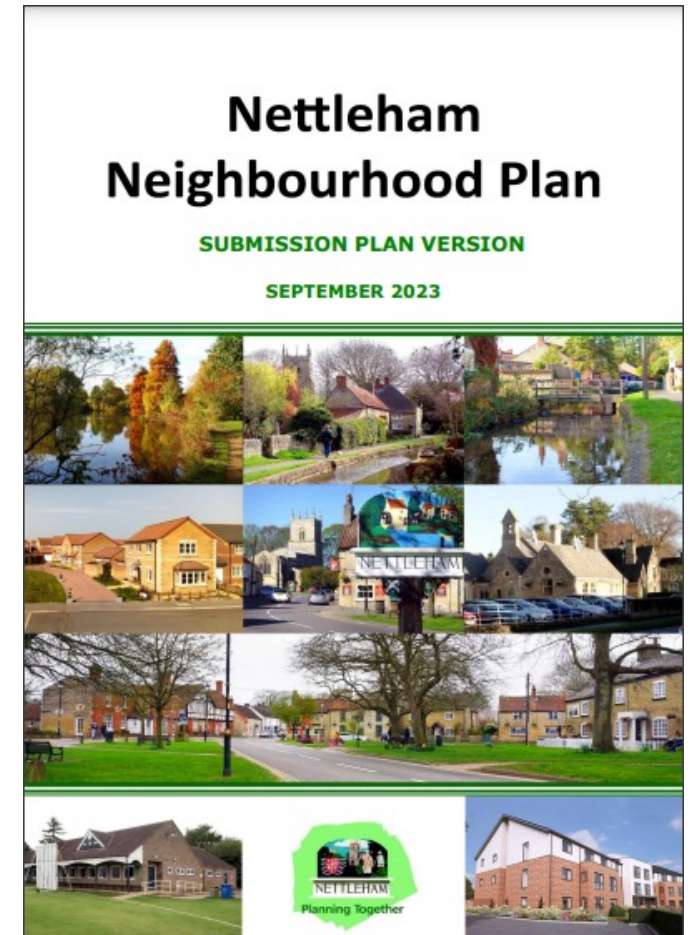
➤ **Parish Council**

➤ **Statutory Bodies & Interested Parties**

➤ **Responses**

➤ **Examination & Questions**


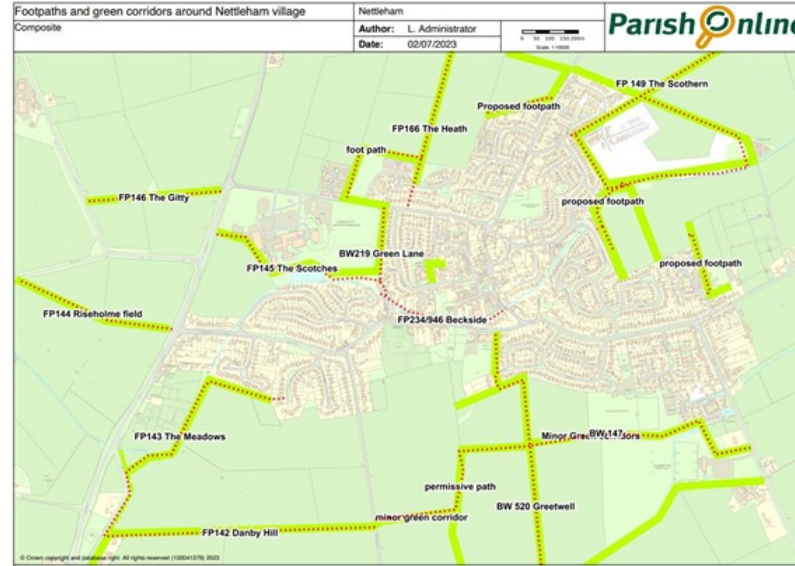
➤ **Result & responses**



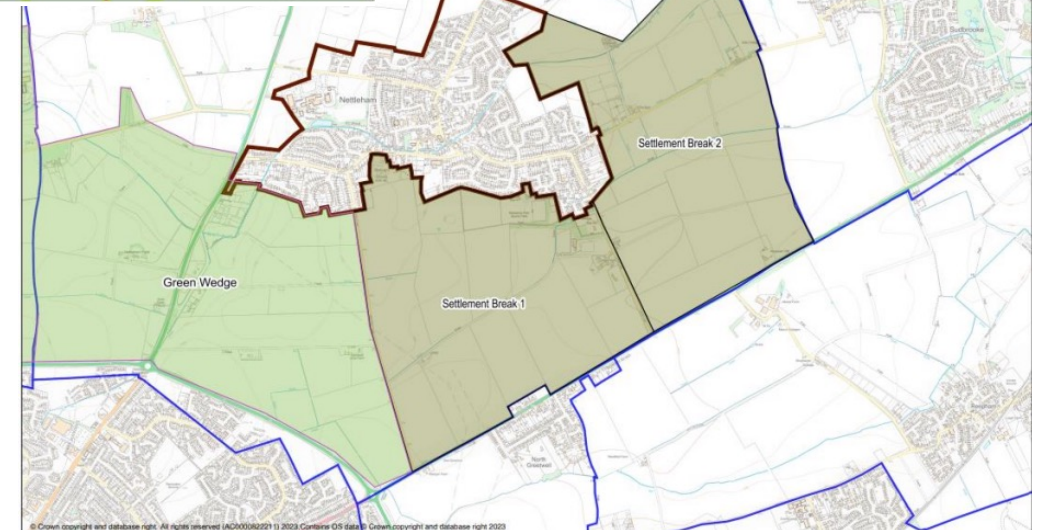
# ➤ Nettleham Issues



Composite maps with Footpaths and Minor Green Corridors



Percentage of households					
	No cars or vans in household	1 car or van in household	2 cars or vans in household	3 cars or vans in household	4 or more cars or vans in household
Nettleham (Village)	14.0	43.2	33.5	6.4	3.0
Lincolnshire	18.0	44.8	28.4	6.4	2.3
West Lindsey	15.1	42.6	31.8	7.6	2.9





➤ **Future & Adoption**



➤ **Production of material for Nettleham residents**

➤ **Referendum**

➤ **Adoption (dependent on result)**

